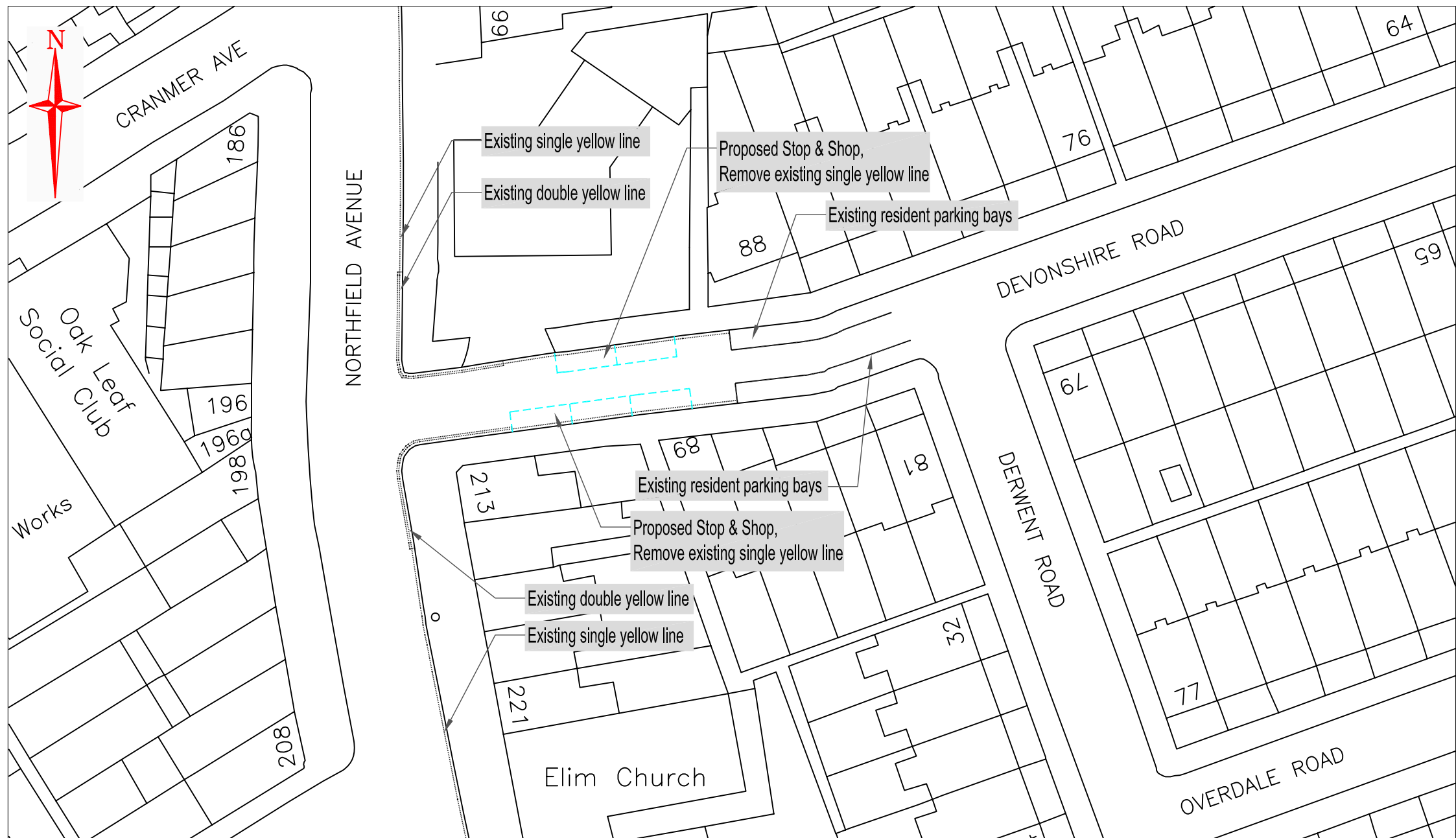
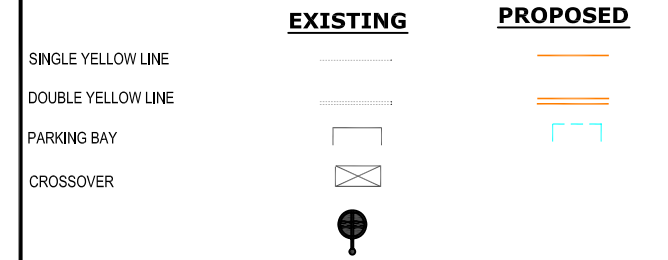


# DEVONSHIRE ROAD, EALING



## KEY



## PROPOSED OPERATIONAL TIMES

**Mon -Sat**  
**8am - 7.30pm**  
**30 mins**  
**No return within 1 hour**

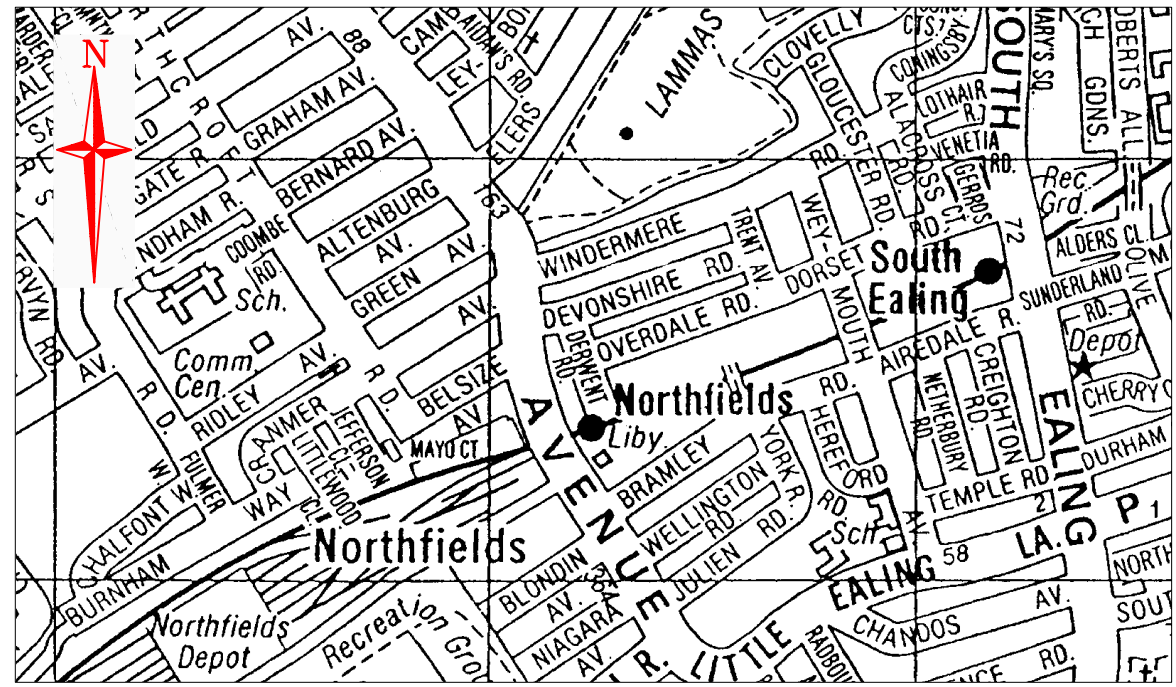
Project	DEVONSHIRE ROAD		
Drawing Title	PROPOSED STOP & SHOP DEVONSHIRE ROAD		
Purpose	PRELIMINARY DESIGN		
Scheme No.	N/A		
Drawing No.	01		
Version	A	Scale 1:500	Date Drawn MAY 10
			Approved MAR 10

**NOTES**

- All dimensions in metres
- If there is existing yellow lines new line width should match existing one.
- If there is no existing yellow line the new yellow line width should be 50mm

Reproduced from the Ordnance Survey mapping with the permission of the Controller of Her Majesty's Stationery Office. Crown Copyright. Unauthorised reproduction infringes Crown copyright and may lead to prosecution or civil proceedings. Lidon Borough of Ealing Licence No. 086355 2001

## LOCALITY PLAN



**www.ealing.gov.uk**

Perceval House  
 14-16 Uxbridge Road  
 London  
 W5 2HL  
 Tel: 0208 825 5000  
 Fax: 0208 825 7855